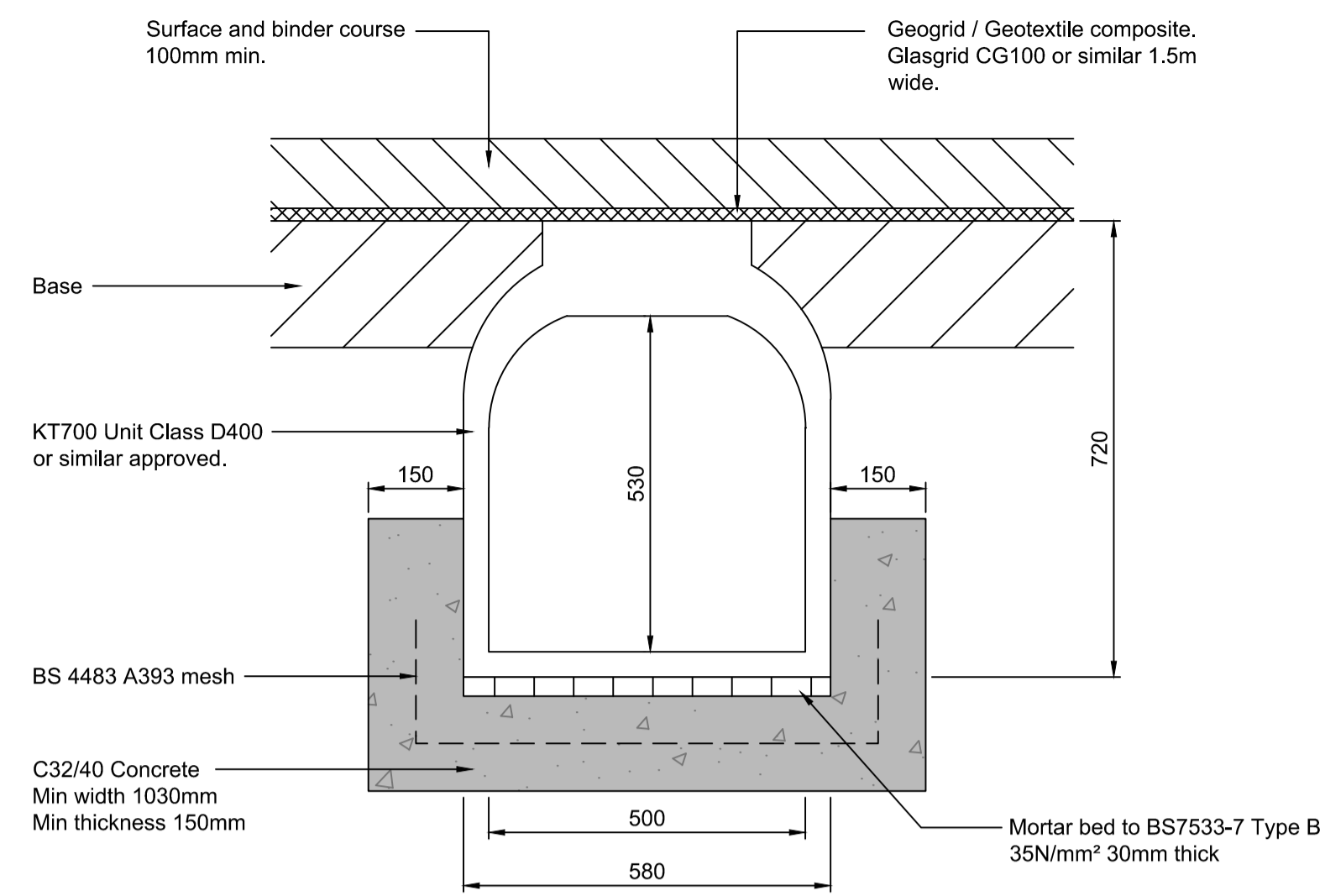
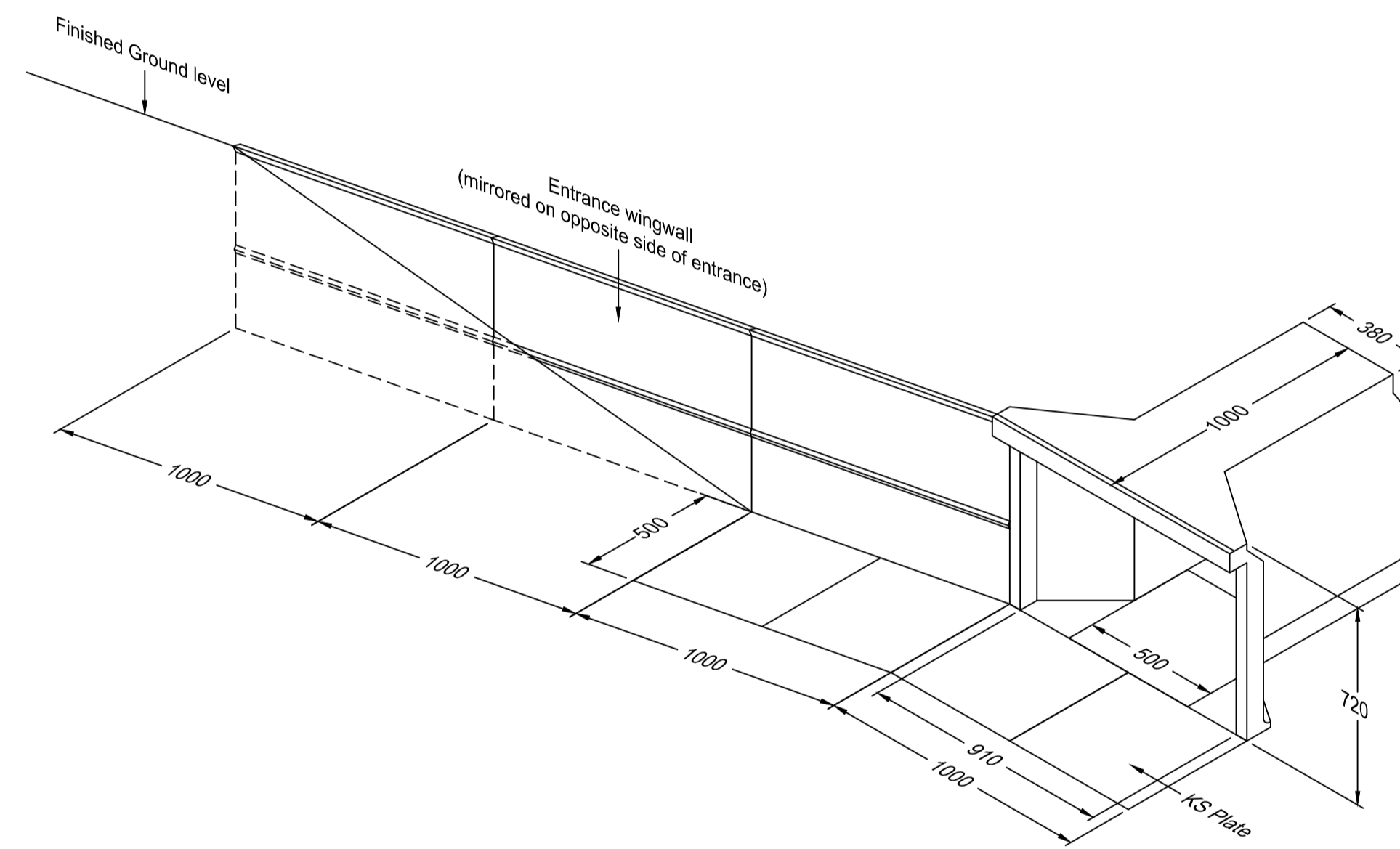


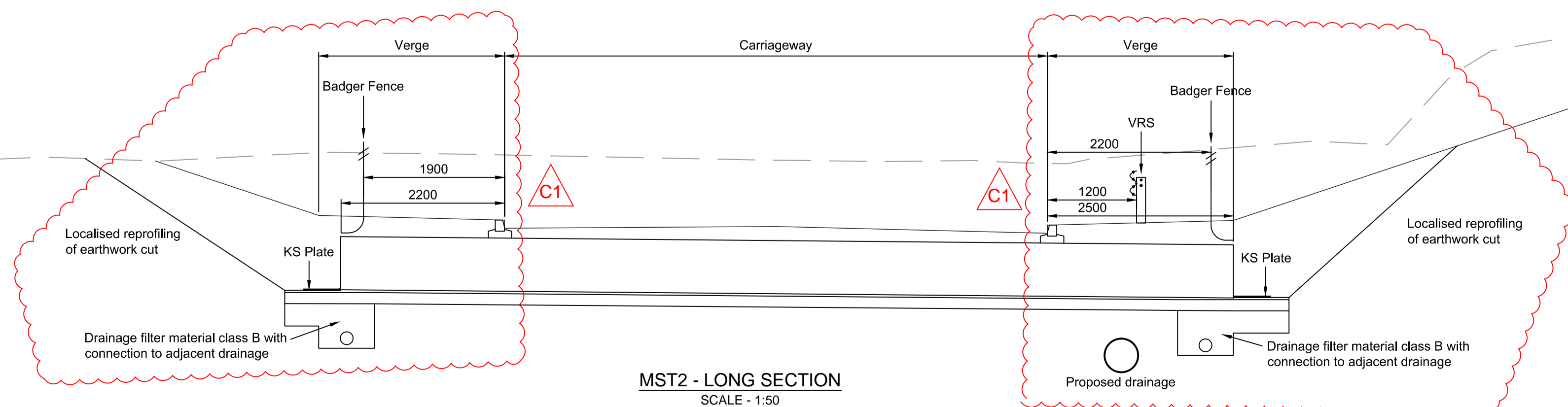
MST2 - PLAN
SCALE - 1:100



MST CROSS SECTION
SCALE - 1:10



MST ENTRANCE
SCALE - 1:20



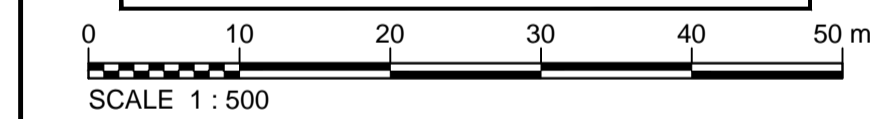
MST2 - LONG SECTION
SCALE - 1:50

NOTES

- All dimensions in millimetres unless otherwise stated.
- Tunnel units to be ACO KT 700 or similar approved.
- Units to be class D400
- Propriety entrance unit to be provided.
- Unit to have a solid top.
- Units are to be installed in accordance with the manufacturers recommendations.

SAFETY, HEALTH AND ENVIRONMENTAL INFORMATION	
In addition to the hazards/risks normally associated with the types of work detailed on this drawing, note the following:	
CONSTRUCTION	• Manual handling of tunnel units
MAINTENANCE / CLEANING	• None Identified
DECOMMISSIONING / DEMOLITION	• None Identified
It is assumed that all works will be carried out by a competent contractor working, where appropriate, to an approved method statement	

Reproduction from the Ordnance Survey Map with the permission of the controller of Her Majesty's stationery office Crown copyright reserved Licence No. AL 100017326



Rev	Rev. Date	Purpose of revision	Drawn	Checked	Revid	Apprv'd
C1	22/09/2015	MST2 Location and length amended.	DL	DC	PDF	JP
CO	04/06/2013	ISSUE FOR CONSTRUCTION	ILC	RKS	RKS	RD
RO	21/05/2013	INITIAL ISSUE	ILC	RKS	RKS	RD

JACOBS

Simpson House, 6 Cherry Orchard Road, Croydon, Surrey, CR9 6BE
Tel: +44(0)208 686 8212 Fax: +44(0) 208 681 2499
www.jacobs.com

Client	Employer
HOCHTIEF BP CONSTRUCTION	TEYLOS WOODROW Ecolife ecolife.com

Project
BEXHILL TO HASTINGS LINK ROAD

Drawing title
**MULTI-SPECIES TUNNEL
MST2 - CHAINAGE 980
GENERAL ARRANGEMENT**

Drawing status
ISSUE FOR CONSTRUCTION

Scale
AS SHOWN @ A1 DO NOT SCALE

Jacobs No.
B1297000-PH2

Drawing number
B1297000-PH2/3000.01A/0131

Rev
C1

This drawing is not to be used in whole or part other than for the intended purpose and project as defined on this drawing. Refer to the contract for full terms and conditions.