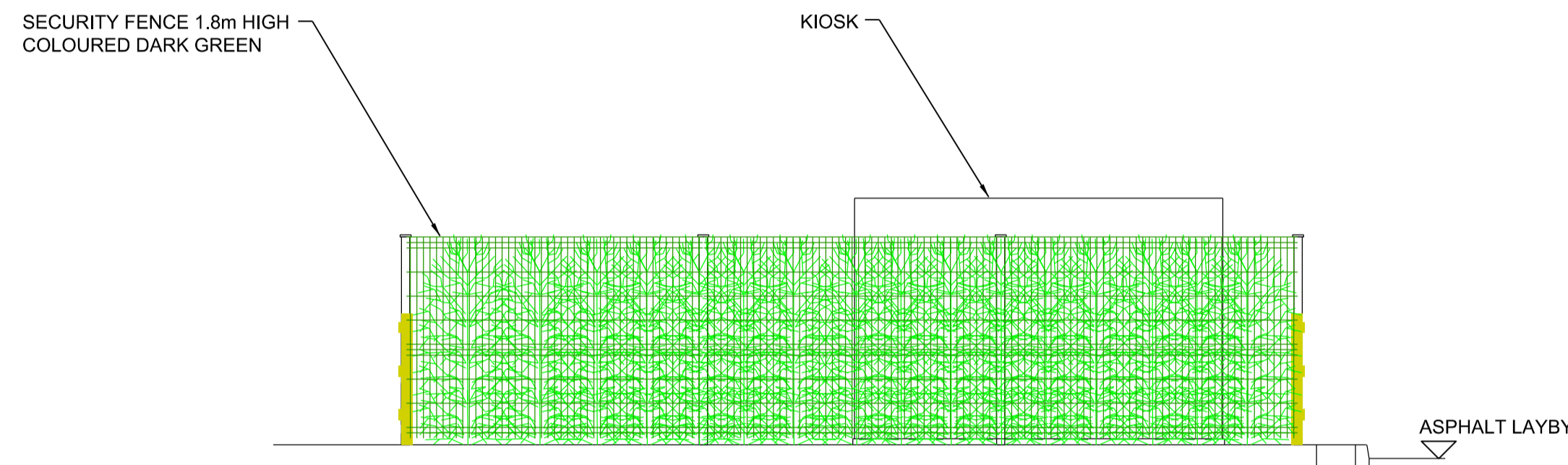



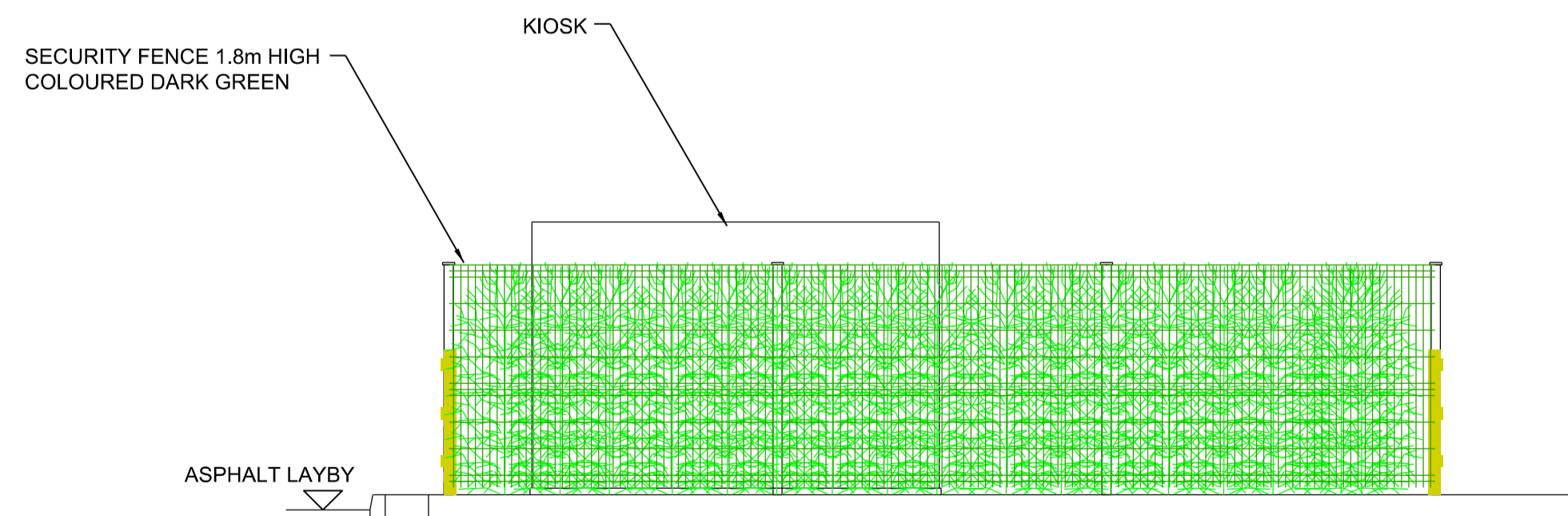
NORTH



EAST



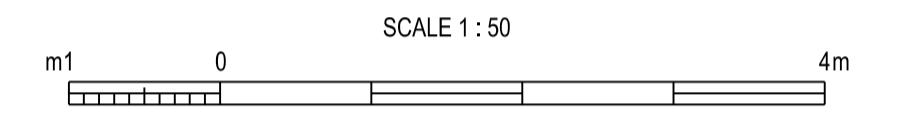
SOUTH



WEST

NOTES
1. ALL DIMENSIONS IN MILLIMETRES AND ALL LEVELS IN METRES UNLESS SHOWN OTHERWISE.

REFERENCES
JN.497392.0Z0711 PLANNING APPLICATION, PUMPING STATION, GENERAL SITE LAYOUT
JN.497392.0Z0712 NEW INTERMEDIATE PUMPING STATION LANDSCAPE PLAN
JN.497392.0Z0713 INTERMEDIATE PUMPING STATION KIOSK AND PLINTH, PLAN AND SECTION



CURRENT VERSION INFORMATION

DATE	DRWN	CHKD	REVD	REV	REASON FOR ISSUE
30.05.2019	DWH	JAS	SG	A	AS BUILT

THIS DRAWING IS ISSUED BY SOUTHERN WATER SUBJECT TO THE CONDITIONS THAT IT IS NOT COPIED EITHER IN WHOLE OR IN PART OR DISCLOSED TO THIRD PARTIES UNLESS PRIOR WRITTEN AUTHORISATION IS GIVEN BY SOUTHERN WATER. PREVIOUS VERSIONS OF THIS DRAWING SHOULD BE STAMPED SUPERSEDED OR DESTROYED. DO NOT SCALE THIS DRAWING - IF IN DOUBT ASK

PROJECT TITLE
MOUNTFIELD - FIRST TIME SEWERAGE SCHEME

DRAWING TITLE
PLANNING APPLICATION
INTERMEDIATE PUMPING STATION
ELEVATIONS

SITE UNIT MNEMONIC	SITE UNIT NO.	SCALE	MASTER SIZE
		1:50	A1