




Notes
 1 Drawings are to be read in conjunction with the Contract Document, Specification, Health & Safety Plan and Exploratory Hole Schedule.
 2 Locations are approximate and need to be agreed with the site engineer.

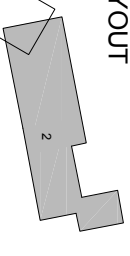
Key to symbols

-  Proposed Boreholes
-  Proposed Trial Pit
-  Proposed Ponds

Reference drawings

SHEET LAYOUT

Not to scale



This map is reproduced from Ordnance Survey on behalf of the Controller of the Majesty's Stationery Office. Copyright in the map data (as reproduced) is retained by Ordnance Survey. All rights reserved. 10007861 (2008)

PRELIMINARY
 DO NOT USE FOR CONSTRUCTION

Rev	Date	Drawn	Description	CHK'd	App'd
P1	13/03/08	KFL	Tender Issue		

Mott MacDonald
 St Anne House
 Witley Road
 Crowden CR9 2UL
 United Kingdom
 Tel: +44 (0)20 8774 2000
 Fax: +44 (0)20 8774 2000
 Web: www.mottmac.com

Client
 East Sussex County Council
 County Hall
 St Annes Crescent, Lewes
 East Sussex NB7 1UC

The
 Bexhill to Hastings Link Road
 Ground Investigation & Phase 2 Contamination
 Study (Subject to Client agreement)
 Proposed Exploratory Hole Location Plan

Designed	F. Booth	Eng. Ck.	F. Lovridge
Drawn	K. Langdon	Coordination	F. Lovridge
Dwg. Ck.	L. Clewerny	Approved	A. Booth

Scale at A1	1:2500	Project	237482	Status
Drawing No	237482/FNC/Figure 8.3	CAD File	237482-FNC-001	PRE
				Rev P1

