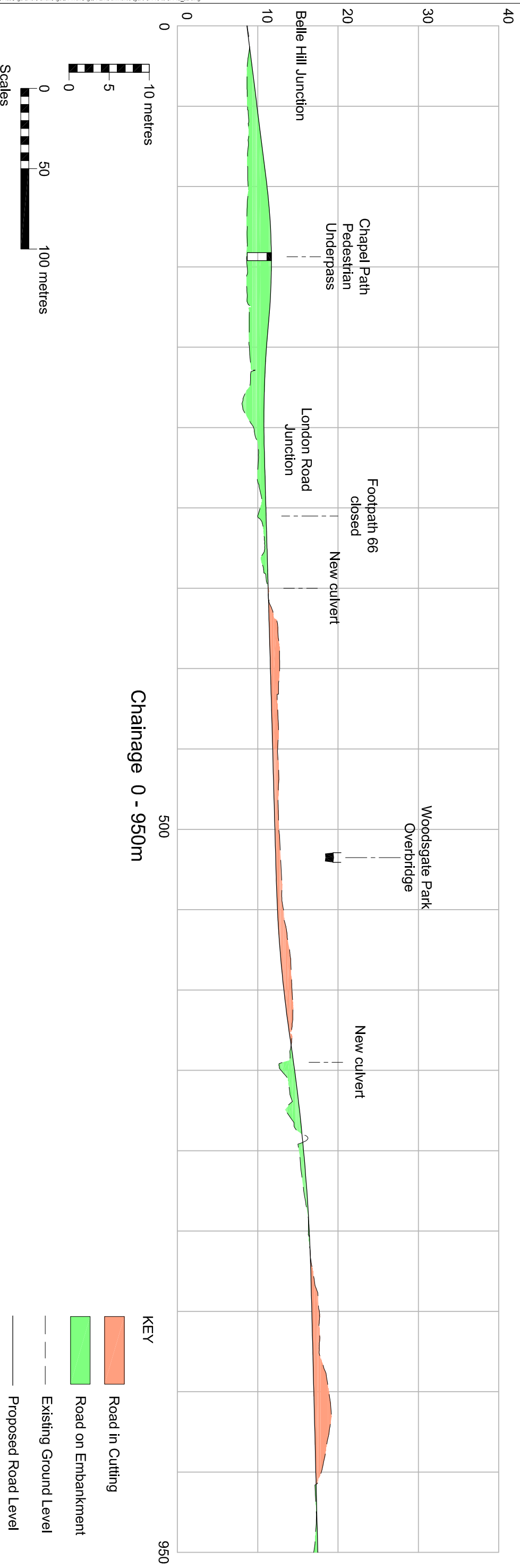
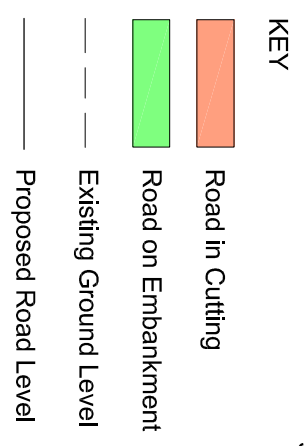
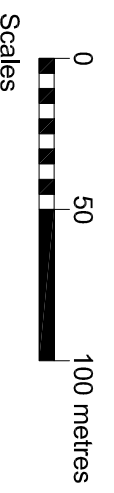


Chainage 950 - 1900m



Chainage 0 - 950m



BEXHILL TO HASTINGS LINK ROAD

Figure : 3A.10
LONGITUDINAL SECTION
CH 0 TO CH 1900

Scale	As shown
Sheet	1 of 3
Revision	02

Carolin Dwyer BEng (Hons), DipTrans, DMS,
MHT, M.I.T.
Assistant Director, Transport & Waste
County Hall, St. Ann's Crescent
Hastings, East Sussex TN1 1AB
Telephone: 01223 481000

Transport &
Environment



This map is reproduced from Ordnance Survey material with the permission of Ordnance Survey on behalf of the Controller of Her Majesty's Stationery Office. Copyright, Ordnance Survey. All rights reserved. No part of this publication may be reproduced, stored in a retrieval system, or transmitted in any form or by any means, electronic, mechanical, photocopying, recording, or by any information storage or retrieval system, without the prior written permission of Ordnance Survey. Ordnance Survey is a registered trademark of Ordnance Survey Limited. Ordnance Survey is a registered trademark of Ordnance Survey Limited.