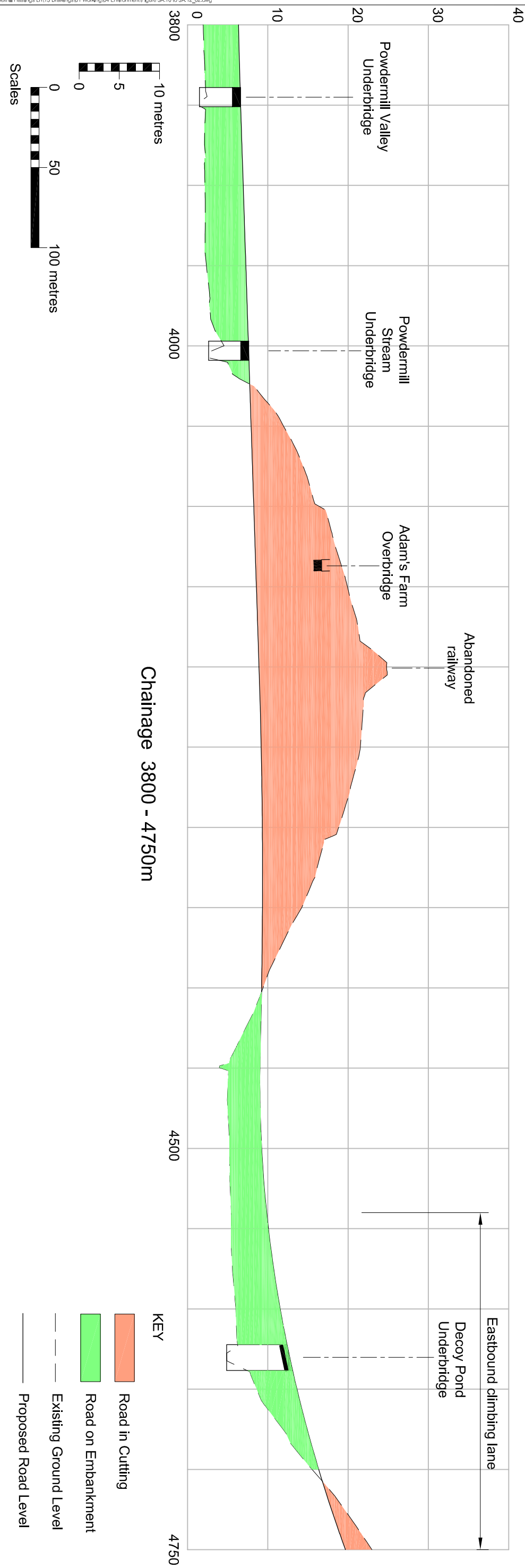
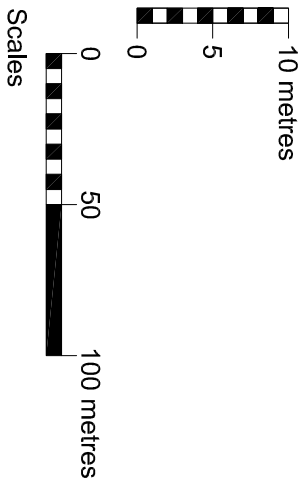






Chainage 4750 - 5540m



Chainage 3800 - 4750m



KEY

	Road in Cutting
	Road on Embankment
	Existing Ground Level
	Proposed Road Level

BEXHILL TO HASTINGS LINK ROAD

Figure : 3A.12
LONGITUDINAL SECTION
CH 3800 TO CH5540

Scale	As shown
Sheet	3 of 3
Revision	02

Transport & Environment



The map is reproduced from Ordnance Survey material with the permission of Ordnance Survey on behalf of the Controller of Her Majesty's Stationary Office. Copyright, Unauthorised reproduction from this material may lead to prosecution or civil proceedings. 100019911, (6/07).