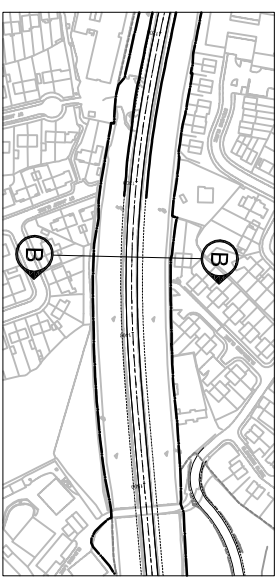
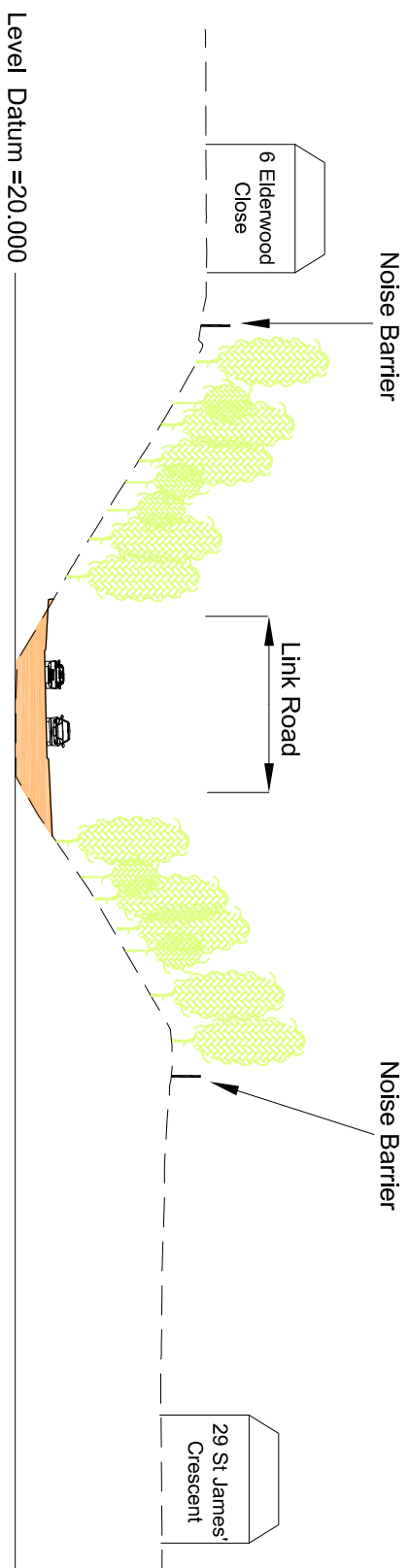
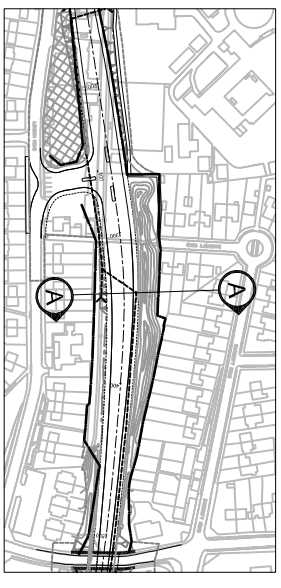
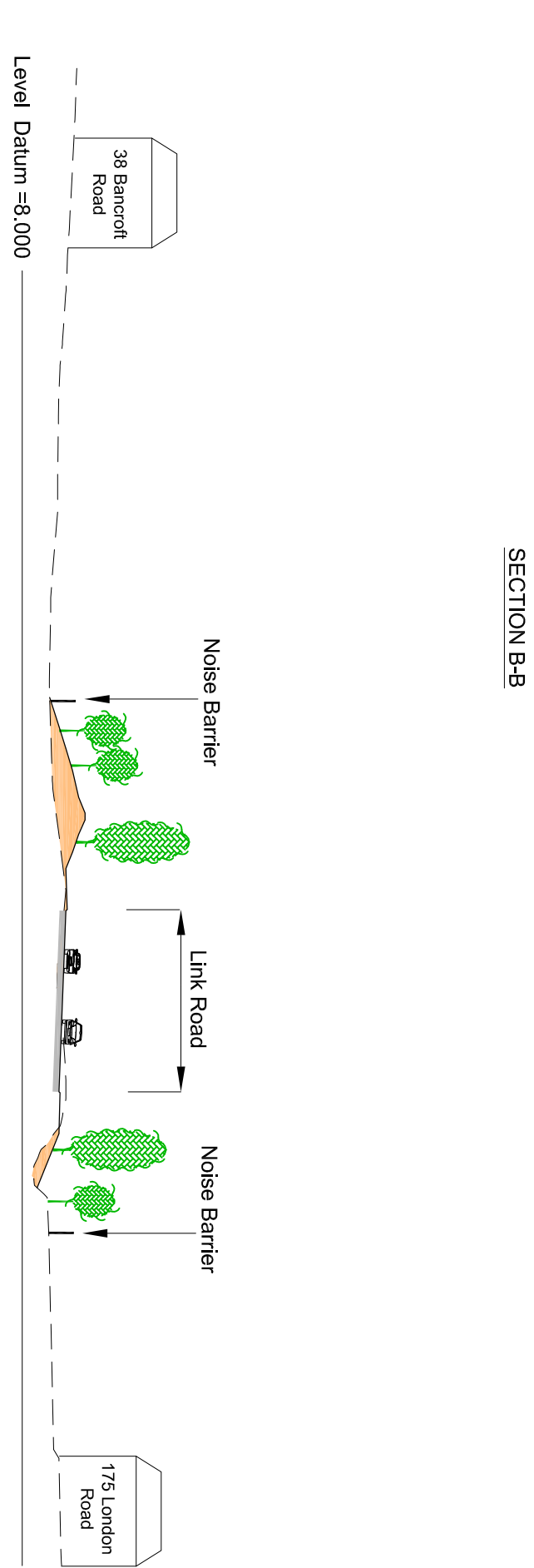


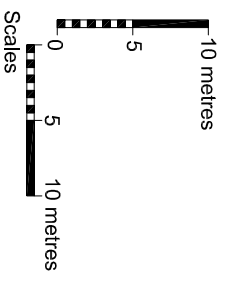
KEY	
	EXISTING VEGETATION
	PROPOSED PLANTING
	AREAS OF MOUNDING AND FILL
	EXISTING GROUND LEVEL
	PROPOSED GROUND LEVEL



SECTION B-B



SECTION A-A



The map is reproduced from Ordnance Survey material with the permission of Ordnance Survey on behalf of the Controller of Her Majesty's Stationary Office. Copyright, Unauthorised reproduction from this map is prohibited and may lead to prosecution or other proceedings. 100019911, (2007).

BEXHILL TO HASTINGS LINK ROAD

Figure : 3A.13
LINK ROAD
CROSS SECTIONS

Scale	1:500
Sheet	1 of 8
Revision	03

Carolin Dwyer BEng (Hons), DipTrans, DMS,
MHT, M.I.T.
Assistant Director, Transport & Waste
County Hall, St James Crescent
Uxbridge, Middlesex, Ux
Telephone: 01223 481000

Transport &
Environment