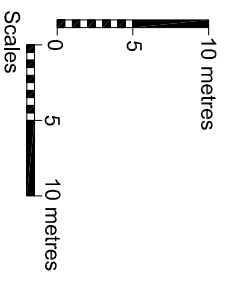

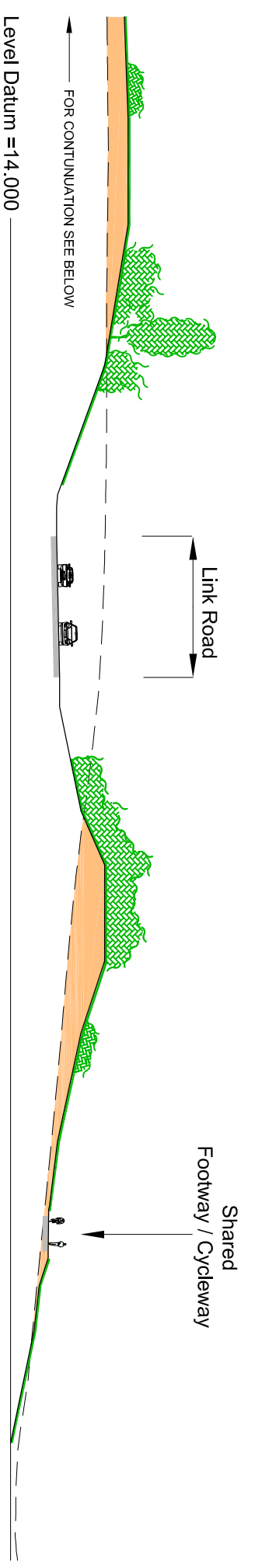
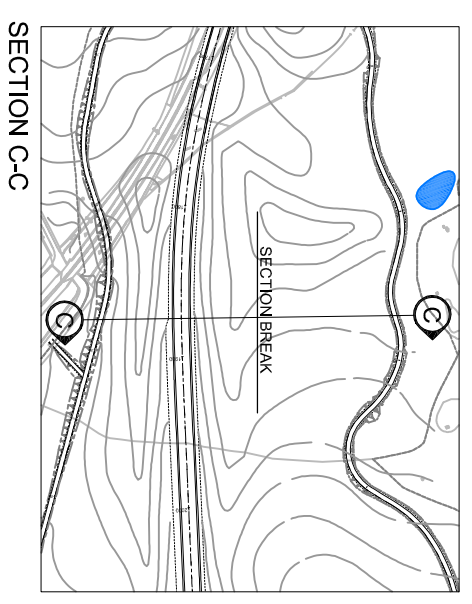


KEY	
	EXISTING VEGETATION
	PROPOSED PLANTING
	AREAS OF MOUNDING AND FILL
	EXISTING GROUND LEVEL
	PROPOSED GROUND LEVEL



This map is reproduced from Ordnance Survey material with the permission of Ordnance Survey on behalf of the Controller of Her Majesty's Stationery Office. Copyright, Unauthorised reproduction from this map is prohibited and may lead to prosecution or civil proceedings - 100019911, (2007).

BEXHILL TO HASTINGS LINK ROAD

Figure : 3A.14		Scale	1:500	Carolin Dwyer Blegg (Ibms), DfT/Trans. DHS, MHT Mill, T Assistant Director, Transport & Waste County Hall, St. Ann's Crescent Brighton, BN1 1PL Telephone: 01273 461000
LINK ROAD CROSS SECTIONS		Sheet	2 of 8	
		Revision	03	April 2007

Transport &
Environment