

SECTION H-I

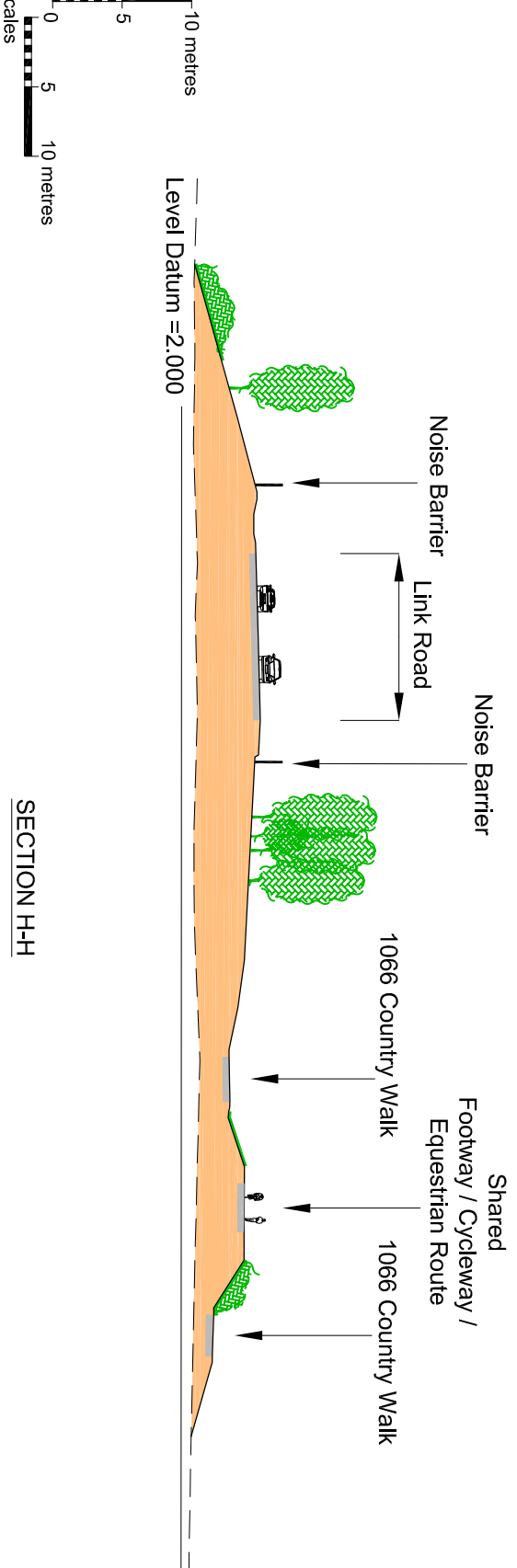


**KEY**

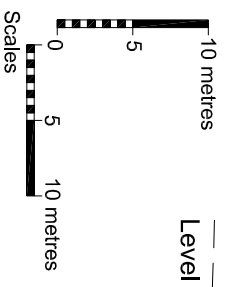
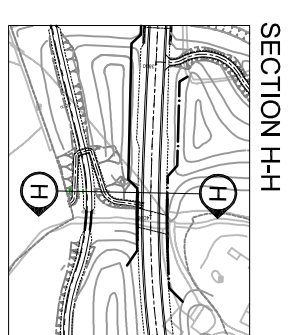
	EXISTING VEGETATION
	PROPOSED PLANTING
	AREAS OF MOUNDING AND FILL
	EXISTING GROUND LEVEL
	PROPOSED GROUND LEVEL



SECTION H-I



SECTION H-H



The map is reproduced from Ordnance Survey material with the permission of Ordnance Survey on behalf of the Controller of Her Majesty's Stationary Office & Crown copyright. Unauthorised reproduction in any form is prohibited. Ordnance Survey is a registered trademark of Ordnance Survey Limited. Ordnance Survey is a registered trademark of Ordnance Survey Limited. Ordnance Survey is a registered trademark of Ordnance Survey Limited. Ordnance Survey is a registered trademark of Ordnance Survey Limited.

**BEXHILL TO HASTINGS LINK ROAD**

Figure : 3A.18	Scale	1:500	Carolin Dwyer BEng (Hons), DipTrans, DHS, MHT, M.T
LINK ROAD CROSS SECTIONS	Sheet	6 of 8	Assistant Director, Transport & Waste
	Revision	03	County Hall, St. Ann's Crescent, UDE, Telephone: 01273 481000

Transport & Environment



eastsussex.gov.uk