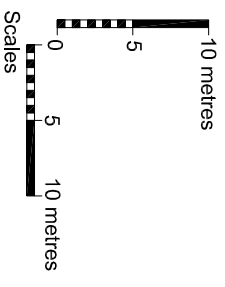
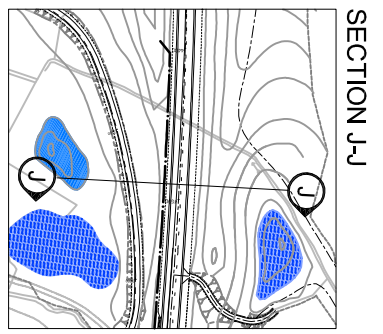
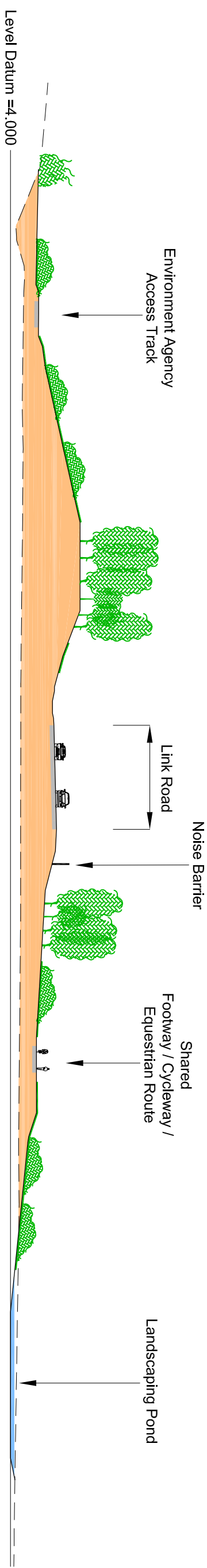
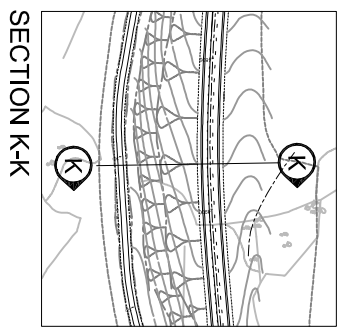
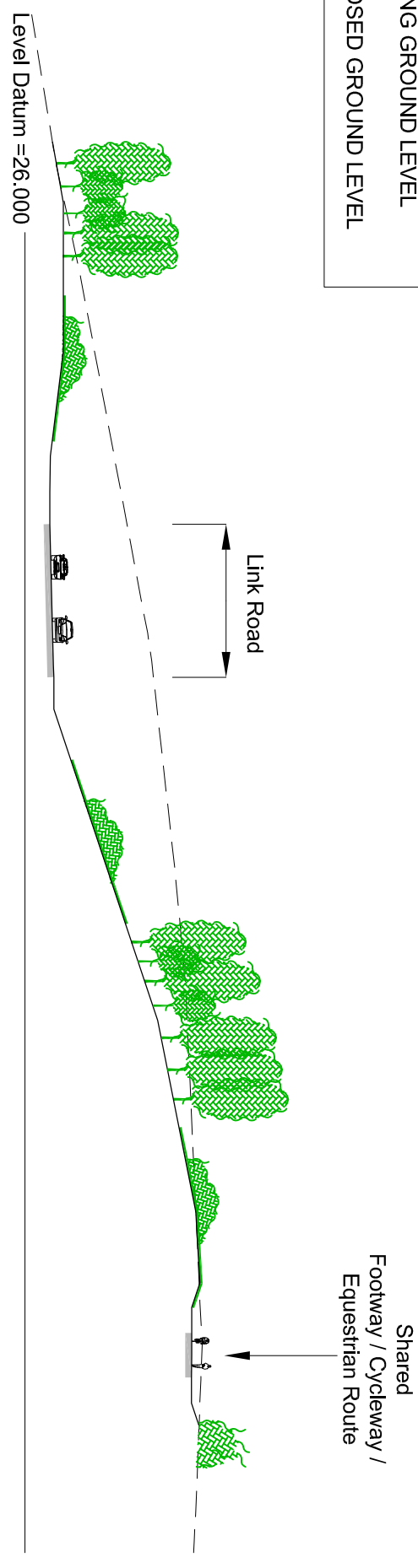


KEY	
	EXISTING VEGETATION
	PROPOSED PLANTING
	AREAS OF MOUNDING AND FILL
	EXISTING GROUND LEVEL
	PROPOSED GROUND LEVEL



# BEXHILL TO HASTINGS LINK ROAD

This map is reproduced from Ordnance Survey material with the permission of Ordnance Survey on behalf of the Controller of Her Majesty's Stationary Office. Copyright, unauthorised reproduction from this map in any form or by any means, electronic, mechanical, photocopying, recording, or by any information storage or retrieval system, is prohibited. Ordnance Survey is not liable for any loss or damage arising from the use of this map. (OS 100019911, 15/07/17)

Figure : 3A.19	Scale	1:500	Carolin Dwyer BEng (Hons), DipTrans, DMS, MHT, M.I.T. Assistant Director, Transport & Waste County Hall, St. Ann's Crescent Brighton, BN1 1PE Telephone: 01273 461000
LINK ROAD CROSS SECTIONS	Sheet	7 of 8	
	Revision	03	April 2007

Transport & Environment

